



SELOC Yokohama London to Brighton Charity Run 2003  
Saturday 2<sup>nd</sup> August 2003

Itinerary and Route



Above all this is a day for raising money for the charities associated with the event. Please remember that you are representing the individuals and companies, including Yokohama the title sponsor, who have made donations in support of this event – therefore please drive within the bounds of the law and enjoy the atmosphere and attention this run will generate.

Again please follow the marshal's instructions re parking, designed to get everyone on the move with minimal delay at the start – there will be Yokohama windscreen banners, carrier bags and literature on a first come first serve basis. Please ensure that the windscreen banners are mounted prior to the start of the run. For those 15 – 20 cars that form the backdrop for the publicity shots, it is essential that they have the windscreen banners fitted and visible.

- 08:00 – 08:30** First cars start to arrive – please park with your car pointing to the start line – as per marshal instructions
- 09:45** Selected cars set up for the publicity shots with the Take Two Models - these will more than likely be the first cars off lead by the Elise GT1
- 10:30** First car off and then a car off every 10 - 20 seconds - photographers will be taking shots of the convoy on the way down and at the start
- 12:00** First car arrives at Brighton - met by Nick Bird the SELOC Press Officer.
- 13:30** Liberation Models arrive for the Brighton photo shoot and presentations
- 14:00** RNLI cheque presentation
- 14:15** Mini-auction on Madeira Drive, Brighton – please make sure that all those taking part participate – a few little surprises to bid for!!!
- 19:30** Meet in the Grand Hotel for drinks (for those that want to)
- 20:00** The car park will be unmanned (vehicles are left entirely at your own risk all day)

**Contact numbers:**

Nick Bird (SELOC Press Officer): 07714 837750

Patrick Crew: 07711 956526

Tigga Reese: 07930 390678

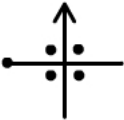




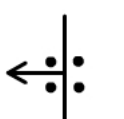
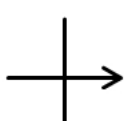
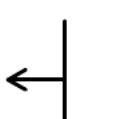


Illustration	Miles Interval	Miles Total	Instruction	Comment
	0	0	Zero trip meter. "Church Road" Croydon A212.	The Occasional Half pub on LHS.
	0.2	0.2	Lights. Straight on.	*** Bail out point. Turn right here then left at next lights (A214). Follow until A23 at Streatham, turn left.
	0.5	0.7	Lights. Turn left A215 Croydon, South Norwood.	Beulah Hill transmitter on LHS.
	0.5	1.2	Lights. Straight on A215 South Norwood.	
	0.4	1.6	Lights. Straight on A215 Woodside, Shirley.	
	0.9	2.5	Lights. Turn left A215 Shirley, Addiscombe, West Wickham.	Church on LHS.
	0.3	2.8	Turn right A222 Croydon Town Centre, (Shirley).	
	0.2	3.0	Side road. Turn left A215 Shirley.	
	0.5	3.5	Roundabout. 1st exit A232 Sevenoaks, Bromley, West Wickham, Shirley.	
	0.3	3.8	Roundabout. 2nd exit, not numbered Addington.	

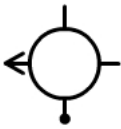
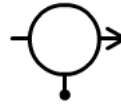


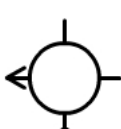
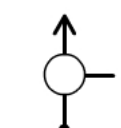


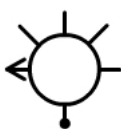

Illustration	Miles Interval	Miles Total	Instruction	Comment
	1.2	5.0	Roundabout. 1st exit A212 Forestdale, Addington, Purley.	<b>CAUTION!</b> Trams crossing halfway down hill.
	0.9	5.9	Roundabout. 2nd exit B2022 Forestdale, Selsdon.	BP garage on RHS.
	0.1	6.0	Lights. Bear right following main road, not signposted.	White pub on LHS.
	1.2	7.2	Lights. Straight on, not signposted.	Selsdon.
	0.8	8.0	Roundabout. 1st exit B269 Hamsey Green, Warlingham.	
	0.5	8.5	Mini roundabout, straight on B269 Hamsey Green, Warlingham.	
	1.6	10.1	"The Green" junction. 2nd exit B270 Whyteleaf.	Ye Olde Leather Bottle pub on RHS.
	0.6	10.7	Side road. "Narrow Lane", keep to right of orange markers.	Turn point is just before the bend with the >>> sign.
	0.5	11.2	"Wapses Lodge" roundabout. 1st exit Woldingham.	*** Bail out point. Take second exit A22 for quick run down to M25, then M23 Brighton
	0.7	11.9	Side road "Cyclists 150m". Main road bends right, take Halliloo Valley Road which continues straight.	<b>CAUTION!</b> Beware of poor surface and concealed side road halfway along.


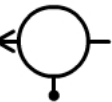
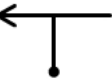

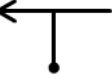

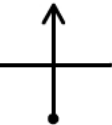
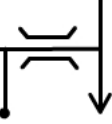
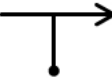
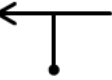
Illustration	Miles Interval	Miles Total	Instruction	Comment
	1.4	13.3	T junction. Turn right Limpsfield, Westerham.	
	2.2	15.5	Roundabout. 1st exit B2024 Sevenoaks, Westerham.	
	3.7	19.2	T junction. Turn left A25 Sevenoaks, Brasted, Chartwell.	
	0.4	19.6	Side road. Turn right B2026 Edenbridge.	Turn at bottom of hill.
	2.4	22.0	T junction. Turn left B2026 Edenbridge.	
	0.2	22.2	Side road. Turn left B269 (B2027) Chiddingstone, Penshurst, Tonbridge.	Royal Oak pub on RHS.
	2.0	24.2	Crossroads. Straight on B2027 Tonbridge.	
	1.8	26.0	Side road. Cross bridge and turn right, Hever.	<b>CAUTION!</b> Bridge is narrow, you don't have right over way to turn right once over it.
	2.5	28.5	T junction. "Uckfield Lane", turn right Edenbridge.	
	1.7	30.2	T junction. Turn left B2026 Hartfield.	



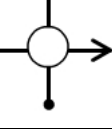
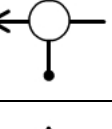
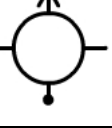
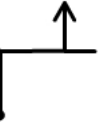

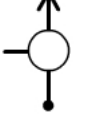


Illustration	Miles Interval	Miles Total	Instruction	Comment
	0.5	30.7	Side road. Turn right B2028 Lingfield.	Maybe visit the Wheatsheaf in Marsh Green.
	3.1	33.8	Bear right continuing on B2028 Lingfield.	
	1.4	35.2	Mini roundabout. 3rd exit (right) no number or name.	
	0.1	35.3	Mini roundabout. 1st exit B2028 Crawley, Horley.	Petrol station on RHS after turn.
	1.6	36.9	"New Chapel" roundabout. 2nd exit B2028 (B2037) Horley, Effingham Park.	Mormon Temple on LHS.
	2.3	39.2	Staggered junction. Turn right, then left Gatwick B2028 Crawley, Effingham Park.	
	0.5	39.7	"Duke's Head" roundabout. 2nd exit B2028 Haywards Heath, Turners Hill.	
	2.7	42.4	Mini roundabout. 2nd exit, straight on.	
	0.8	43.2	Bear right, B2028 Haywards Heath, Ardingly.	
	5.6	48.8	Side road. Horsted Keynes, Dane Hill.	Turn point is just before the bend with the >>> sign.

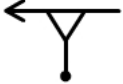
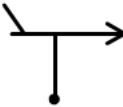
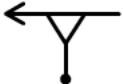
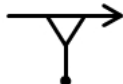

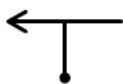

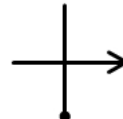
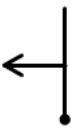
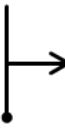
Illustration	Miles Interval	Miles Total	Instruction	Comment
	0.3	49.1	T junction. Turn left, not signed.	
	1.4	50.5	Side road. Turn right, "Sugar Lane".	
	1.5	52.0	T junction. Turn left "Monteswood Lane", Dane Hill, Sheffield Park, Scaynes Hill.	
	0.1	52.1	T junction. Turn right Scaynes Hill, North Common, Lewes.	
	1.2	53.3	Bear right. Scaynes Hill, Haywards Heath.	
	1.2	54.5	T junction, not signposted. Turn left A272.	"The Farmers" pub opposite.
	1.7	56.2	Side road. Turn right Chailey Heritage.	
	0.1	56.3	Crossroads. Turn right, Wivelsfield Green, Plumpton, Burgess Hill.	
	2.0	58.3	Side road. Turn left Plumpton, Streat, Lewes.	Travis Perkins on RHS.
	1.3	59.6	Side road "St. Helena Lane". Turn right Streat, Burgess Hill.	<b>CAUTION!</b> Mud on road.

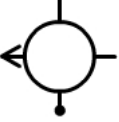
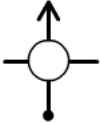




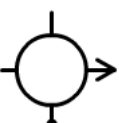
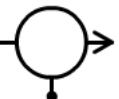
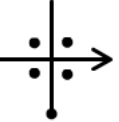
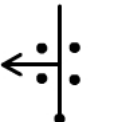
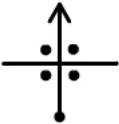


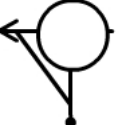
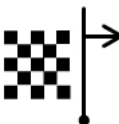
Illustration	Miles Interval	Miles Total	Instruction	Comment
	2.1	61.7	Roundabout. 1st exit B2112 Ditchling.	
	2.0	63.7	Mini roundabout. Straight on "South Street".	
	0.0	63.7	Side road. Turn left Ditchling Beacon.	
	4.1	67.8	T junction. Turn left Lewes, Newhaven, A27.	*** Bail out point. Turn right for Brighton.
	0.1	67.9	Turn left onto slip road. A27 Lewes, Newhaven, Universities.	
	1.7	69.6	Exit A27. B2123 Falmer, Rottingdean.	
	0.2	69.8	Roundabout. 3rd exit Falmer Station.	
	0.1	69.9	Roundabout. 2nd exit B2123 Woodingdean, Rottingdean.	
	1.9	71.8	Woodingdean Crossroads. Turn right Brighton Town Centre, Marina, Madeira Drive.	The Downs Hotel on RHS.
	1.1	72.9	T junction. No sign, turn left at traffic lights and cross race course.	



Illustration	Miles Interval	Miles Total	Instruction	Comment
	1.3	74.2	Crossroads. Straight on "Marina".	
	0.2	74.4	Keep in right hand lane under bridge.	
	0.1	74.5	Bear right, continue on Marine Parade heading towards the pier, A259.	<b>CAUTION SPEED CAMERAS</b>
	1.2	75.6	Turn left onto slip road just before roundabout at the pier onto Madeira Drive.	
	1.1	76.7	The Finish Line. After the chequered flag turn into the car park.	